
















# RHODE ISLAND

































## SHORELINE HABITAT RANKINGS

-  1A) EXPOSED ROCKY SHORES
-  1B) EXPOSED, SOLID MAN-MADE STRUCTURES
-  2A) EXPOSED WAVE-CUT PLATFORMS IN BEDROCK
-  3A) FINE- TO MEDIUM-GRAINED SAND BEACHES
-  3B) SCARPS AND STEEP SLOPES IN SAND
-  4) COARSE-GRAINED SAND BEACHES
-  5) MIXED SAND AND GRAVEL BEACHES
-  6A) GRAVEL BEACHES
-  6B) RIPRAP
-  7) EXPOSED TIDAL FLATS
-  8A) SHELTERED ROCKY SHORES
-  8B) SHELTERED, SOLID MAN-MADE STRUCTURES
-  8C) SHELTERED RIPRAP
-  9A) SHELTERED TIDAL FLATS
-  9B) SHELTERED VEGETATED LOW BANKS
-  10A) SALT- AND BRACKISH-WATER MARSHES
-  10B) FRESHWATER MARSHES
-  10D) SCRUB-SHRUB WETLANDS

## HUMAN-USE FEATURES

- |  |  |  |   |
|--|--|--|---|
|  AIRPORT                          |  COMMERCIAL FISHING         |  RECREATIONAL BEACH         |  WILDLIFE REFUGE / MANAGEMENT AREA |
|  AQUACULTURE                      |  FERRY                      |  STATE PARK / REGIONAL PARK |  123 HUMAN-USE NUMBER              |
|  ARCHAEOLOGICAL / HISTORICAL SITE |  MARINA                     |  WASHOVER SITE              |  BRIDGE                            |
|  BOAT RAMP                        |  MARINE SANCTUARY / RESERVE |  WATER INTAKE               |  MANAGEMENT AREA                   |
|  |  |  |  STATE BOUNDARY                    |

## SENSITIVE BIOLOGICAL RESOURCES

- |  |   |   |  |
|--|---|---|--|
|  BIRD           |  MARINE MAMMAL       |  INVERTEBRATE      |  HABITAT  |
|  DIVING BIRD    |  DOLPHIN             |  BIVALVE           |  PLANT  |
|  GULL / TERN    |  PINNIPED            |  CEPHALOPOD        |  EELGRASS   |
|  PASSERINE BIRD |  WHALE               |  CRAB              |  MACROALGAE   |
|  RAPTOR         |  SEAL HAUL-OUT       |  INSECT            |  MULTI-GROUP  |
|  SHOREBIRD      |  REPTILE / AMPHIBIAN |  LOBSTER           |  123 RAR NUMBER                                     |
|  WADING BIRD    |  TURTLE              |  FISH              |  THREATENED / ENDANGERED SPECIES OF SPECIAL CONCERN |
|  WATERFOWL      |   |  FISH              |  |
|  NESTING SITE   |   |  ANADROMOUS STREAM |  |