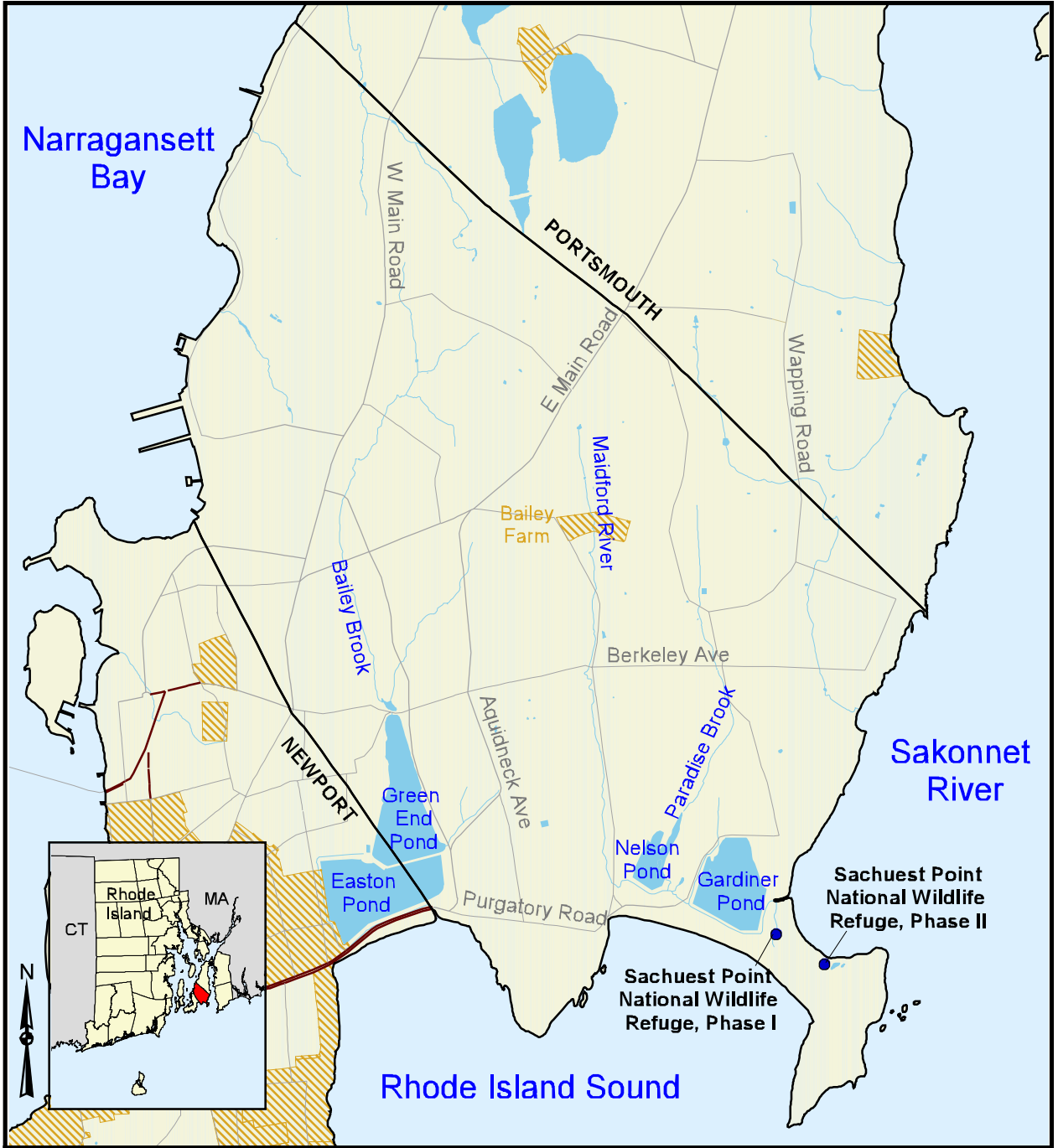





# Restoration Sites and Historic Districts in Middletown, Rhode Island



## Restoration Type

- Artificial Reef
- Salt Marsh
- Seagrass (Eelgrass)
- Anadromous Fish Habitat
- Grassland
- Riverine Floodplain
- Shellfish/Water Quality

 Historic Districts

-  Primary Roads
-  Streams
-  Ponds

0 0.5 1 Kilometers

0 0.5 1 Miles

Scale = 1:60,000

Source: All data layers used to create this map were produced by the University of Rhode Island's Environmental Data Center for the Rhode Island Geographic Information System (RIGIS).