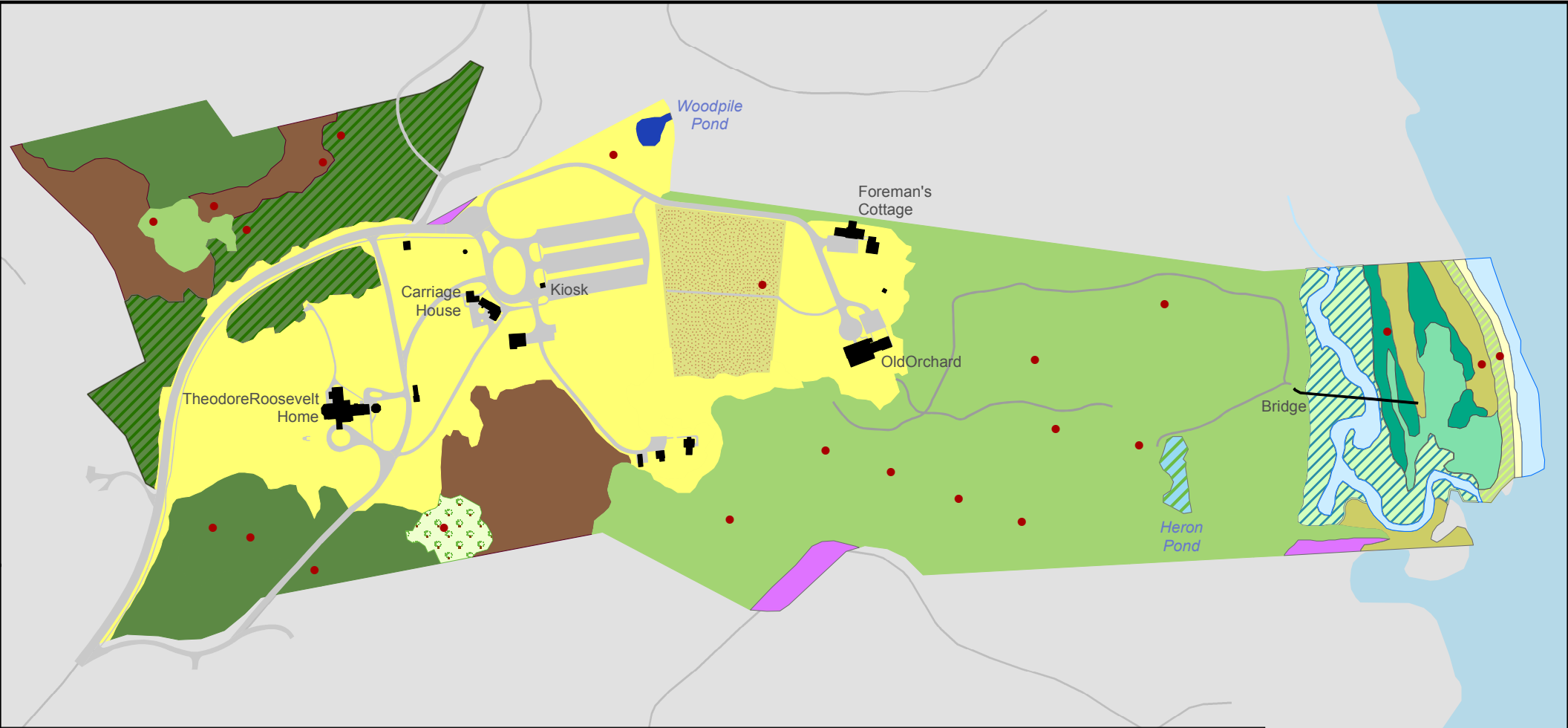












Sagamore Hill National Historic Site (SAHI) Vegetation and Land Use *DRAFT*



National Vegetation Classification System Associations

-  (White Oak, Northern Red Oak, Black Oak) / Flowering Dogwood / Mapleleaf Viburnum Forest
-  American Beachgrass - Beach Pea Herbaceous Vegetation
-  American Beech - (White Oak, Northern Red Oak) - Tuliptree / (American Holly) / Christmas Fern Forest
-  Black Cherry - Tuliptree - Red Maple - White Ash Forest
-  Eastern Woodland Vernal Pool Sparse Vegetation
-  Norway Maple Forest
-  Saltmarsh Cordgrass / (Yellow Tang) Acadian/Virginian Zone Herbaceous Vegetation
-  Saltmeadow Cordgrass - Common Threesquare - Seaside Goldenrod Herbaceous Vegetation
-  Saltmeadow Cordgrass - Saltgrass - (Black-grass) Herbaceous Vegetation
-  Sea-rocket - Northern Seaside Spurge Sparse Vegetation

Anderson Level II Land Use

-  Residential
-  Commercial and Services
-  Cropland and Pasture
-  Orchards
-  Reservoirs
-  Bays and Estuaries
-  Beaches
-  Vegetation Sample Plots
-  Roads and Trails
-  Buildings and Structures

